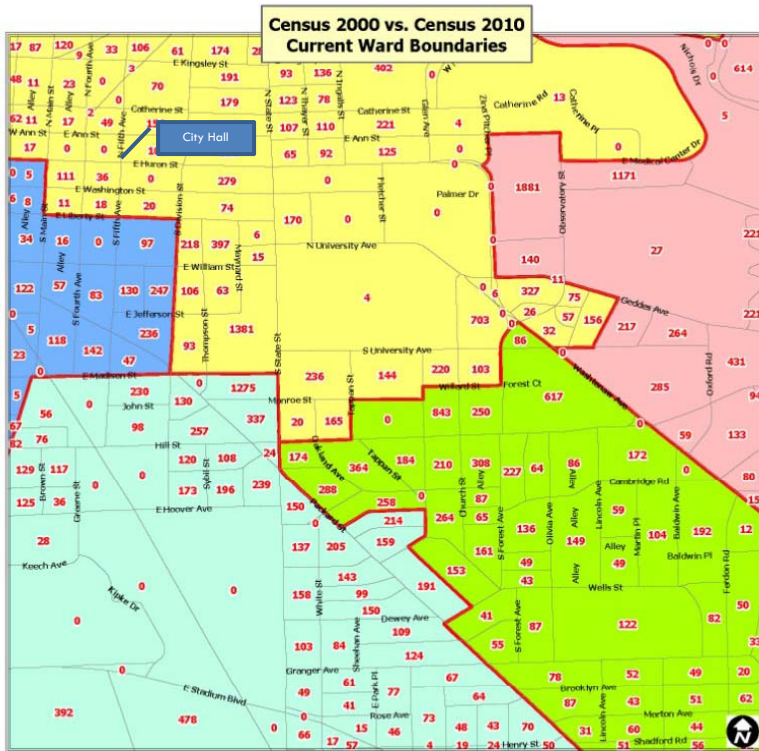


2011 CITY WARD REAPPORTIONMENT PLAN

Ann Arbor City Clerk's Office

Current Boundaries and 2010 Census



Unit	Assigned Population	Deviation # from Target	Deviation % from Target	Unit	Assigned Population	Deviation # from Target	Deviation % from Target
Ward 1	22,815	+10	+0.04	Ward 1	22,036	-1800	-8.03
Ward 2	22,750	-45	-0.20	Ward 2	22,419	-368	-1.61
Ward 3	22,834	+29	+0.13	Ward 3	22,206	-581	-2.55
Ward 4	22,065	+200	+1.14	Ward 4	22,585	+282	+1.28
Ward 5	22,540	-285	-1.26	Ward 5	22,188	-479	-2.13
Target	22,805			Target	22,787		

Target Population equals Total City Population / # of Wards or (114,024 / 5)

2000 Census Current Target Population equals Total City Population / # of Wards or (113,934 / 5)



- 2010 Census Target Population by Ward: 22,787
- Ward 1 with current boundaries: 24,616 (+8.03%)
- Deviation from target between -1.5% and +1.5%



No part of this product shall be reproduced or transmitted in any form or by any means, electronic or mechanical, for any purposes, without prior written permission from the City of Annapolis.

This is a map product with historical map accuracy standards by mapping at 1:25,000. The City of Annapolis and its mapping contractors assume no legal responsibility for the content and/or interpretation of information on this map.

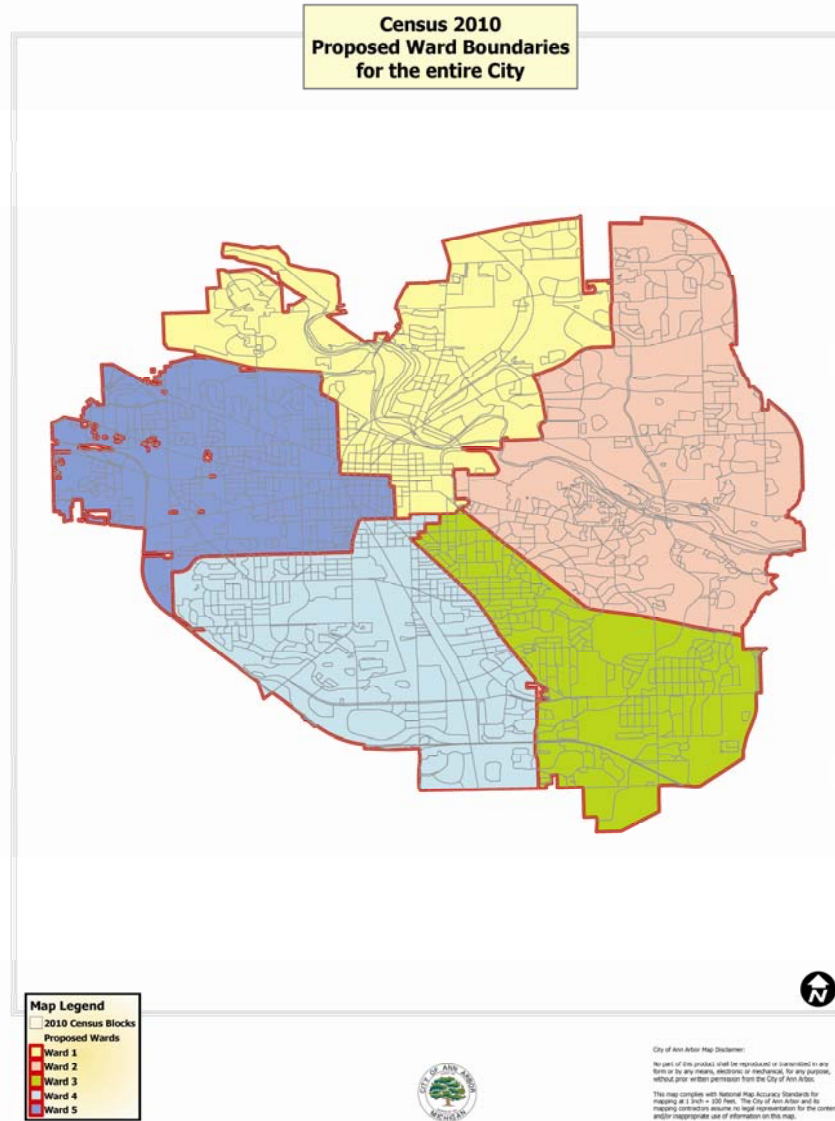
Map Created: 5/20/11

Census 2010 Proposed Boundaries

City Charter Section 1.3

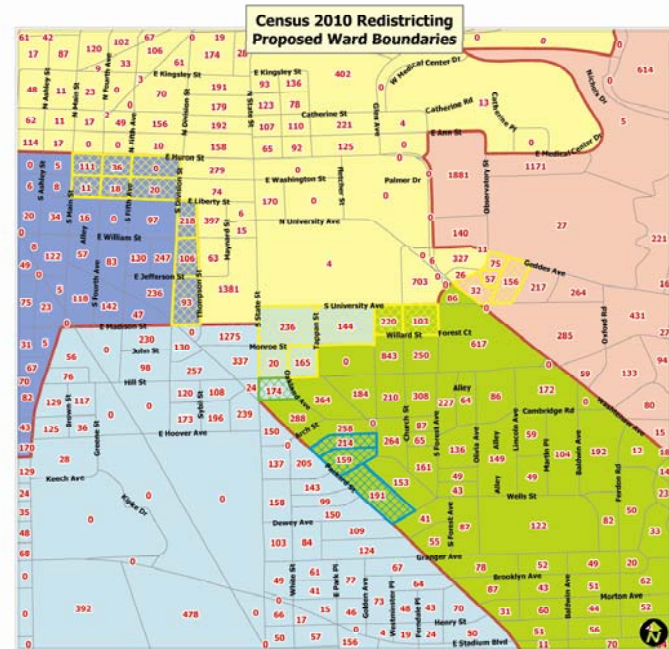
Five Wards with boundaries determined by City Council

1. compact, contiguous
2. pie-shaped segment...each ward a very rough cross section of the community population...
3. population nearly equal based on federal census



Census 2010 Proposed Boundaries

- Ward 1: 22,795
- Ward 2: 22,739
- Ward 3: 22,919
- Ward 4: 22,760
- Ward 5: 22,721
- Deviation from Target (22,787): -66 to +132
- -0.29% to +0.58%



Unit	Assigned Population	Deviation # from Target	Deviation % from Target
Ward 1	22,795	+8	+0.04
Ward 2	22,739	-48	-0.21
Ward 3	22,919	+132	+0.58
Ward 4	22,760	-27	-0.12
Ward 5	22,721	-66	-0.29
Target	22,787		

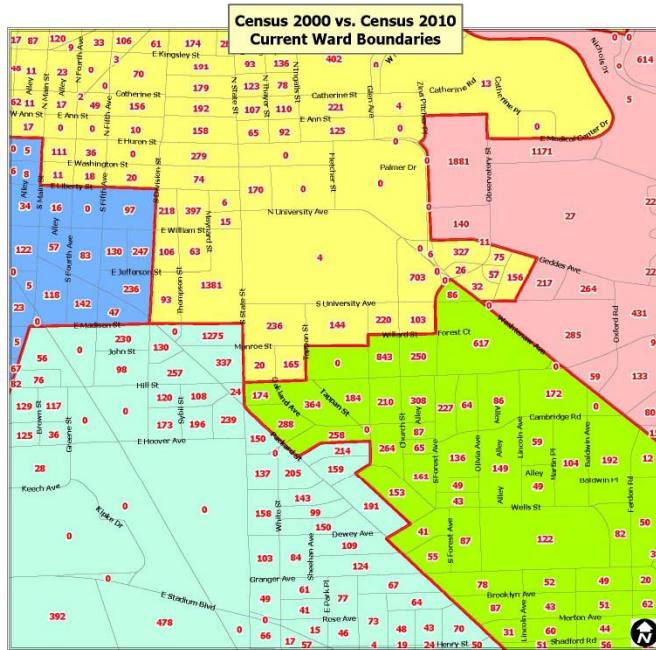
Target Population equals Total City Population / # of Wards or (113,934 / 5)

Proposed Change Blocks	2010 Census Blocks
1	Proposed Ward 1
2	Proposed Ward 2
3	Proposed Ward 3
4	Proposed Ward 4
5	Proposed Ward 5



City of New Haven Redistricting
 No part of this product shall be reproduced or transmitted in any form or by any means, electronic or mechanical, for any purposes without prior written permission from the City of New Haven.
 This map contains only general information and is not intended to be used as a legal document. The City of New Haven and its employees shall not be held liable for any errors or omissions in this map.
 Map created: 10/2011

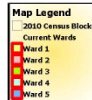
Current vs. Proposed Boundaries



Unit	Assigned Population	Deviation # from Target	Deviation % from Target	Unit	Assigned Population	Deviation # from Target	Deviation % from Target
Ward 1	22,815	+10	+0.04	Ward 1	22,616	+1829	+8.03
Ward 2	22,160	-49	-0.20	Ward 2	22,619	+368	+1.63
Ward 3	22,834	+29	+0.13	Ward 3	22,206	-581	-2.55
Ward 4	23,060	+200	+0.87	Ward 4	22,585	-202	-0.89
Ward 5	22,550	-288	-1.27	Ward 5	22,108	-679	-2.98
Target	22,805			Target	22,787		

Target Population equals Total City Population / # of Wards or (114,024 / 5)

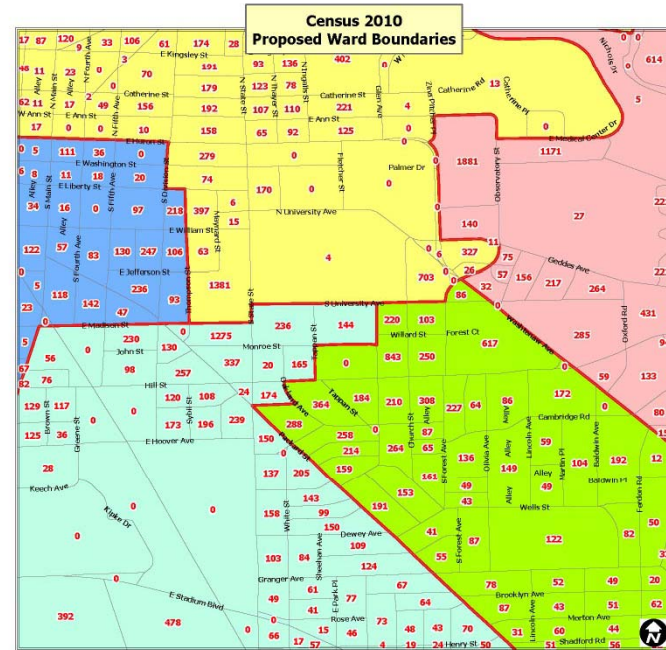
Target Population equals Total City Population / # of Wards or (113,934 / 5)



No part of this product shall be reproduced or transmitted in any form or by any means, electronic or mechanical, for any purpose, without prior written permission from the City of Ann Arbor.

This map was created with ArcView. The City of Ann Arbor and its employees do not warrant the accuracy of the data represented on this map. The City of Ann Arbor and its employees do not warrant the accuracy of the data represented on this map.

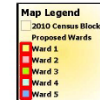
Map Created: 5/20/11



Unit	Assigned Population	Deviation # from Target	Deviation % from Target
Ward 1	22,795	-8	-0.04
Ward 2	22,719	-48	-0.21
Ward 3	22,919	+132	+0.58
Ward 4	22,740	+37	+0.12
Ward 5	22,721	-66	-0.29
Target	22,787		

Target Population equals Total City Population / # of Wards or (113,934 / 5)

Target Population equals Total City Population / # of Wards or (113,934 / 5)



No part of this product shall be reproduced or transmitted in any form or by any means, electronic or mechanical, for any purpose, without prior written permission from the City of Ann Arbor.

This map was created with ArcView. The City of Ann Arbor and its employees do not warrant the accuracy of the data represented on this map. The City of Ann Arbor and its employees do not warrant the accuracy of the data represented on this map.

Map Created: 5/20/11

Next Steps:



- Amendment to Chapter 17 of the City Code
- First and Second Readings of the ordinance in July
- Changes effective prior to the November 8, 2011 City Council election
- Precinct boundary changes approved by City Election Commission – adjustments made based upon new ward boundaries and County Commission and State House districts
- All affected voters receive new voter ID card with updated districts and polling place location

City Ward Reapportionment Plan



Questions?

Jacqueline Beaudry, City Clerk

cityclerk@a2gov.org

734-794-6140

www.a2gov.org/elections