










Grizzly Peak 20th Anniversary



-  Route Closure
-  Railroads
-  Streets
-  Parkland
-  Other Open Space
-  AAPS Schools
-  University Land
-  Huron River



City of Ann Arbor Map Disclaimer: Map Date 3/25/2015

While reasonable efforts are made to ensure that the contents of this document are accurate, the document and its contents are provided on an "as is" "as available" information-only basis, without warranties of any kind, including any warranty, express or implied, that the document and its contents are up to date, accuracy, relevance, or completeness of the information. Unless a copyright is indicated, the material is in the public domain and may be copied and distributed without permission. The City assumes no legal liability for the accuracy, completeness, or usefulness of the document or its contents.

If a copyright is indicated on the photo, graphic, survey, map, drawing or other material, permission to copy these materials must be obtained from the original source. The City makes all reasonable subject to copyright. However, we can not guarantee that there will be no errors. The City assumes no legal liability for or represents that the use of such material would not infringe on privately owned rights. Unauthorized duplication, alteration or use of the City logo is prohibited.

