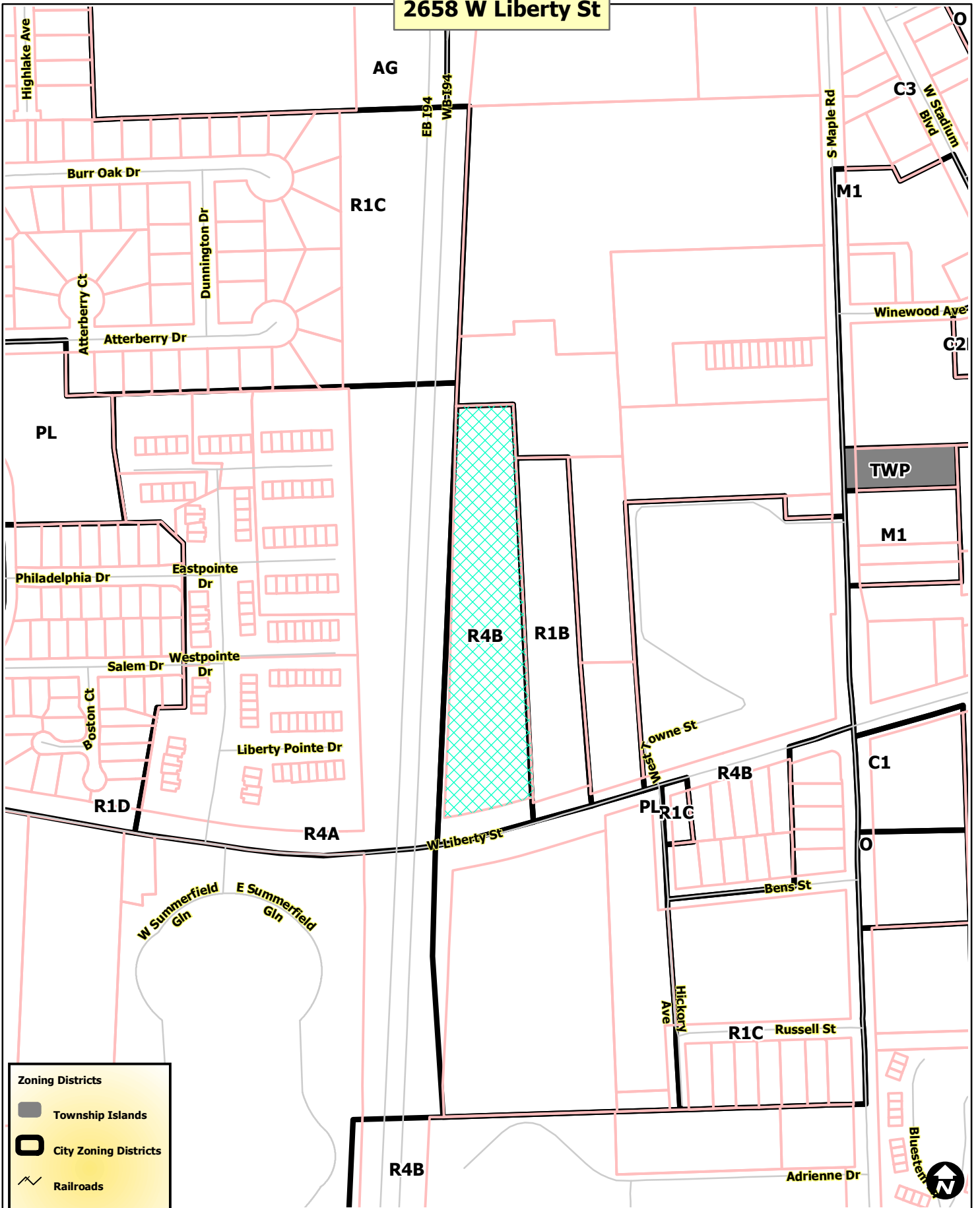







2658 W Liberty St



**Zoning Districts**

-  Township Islands
-  City Zoning Districts
-  Railroads
-  Parcels
-  Huron River



Map date 3/8/2016  
 Any aerial imagery is circa 2015  
 unless otherwise noted  
 Terms of use: [www.a2gov.org/terms](http://www.a2gov.org/terms)