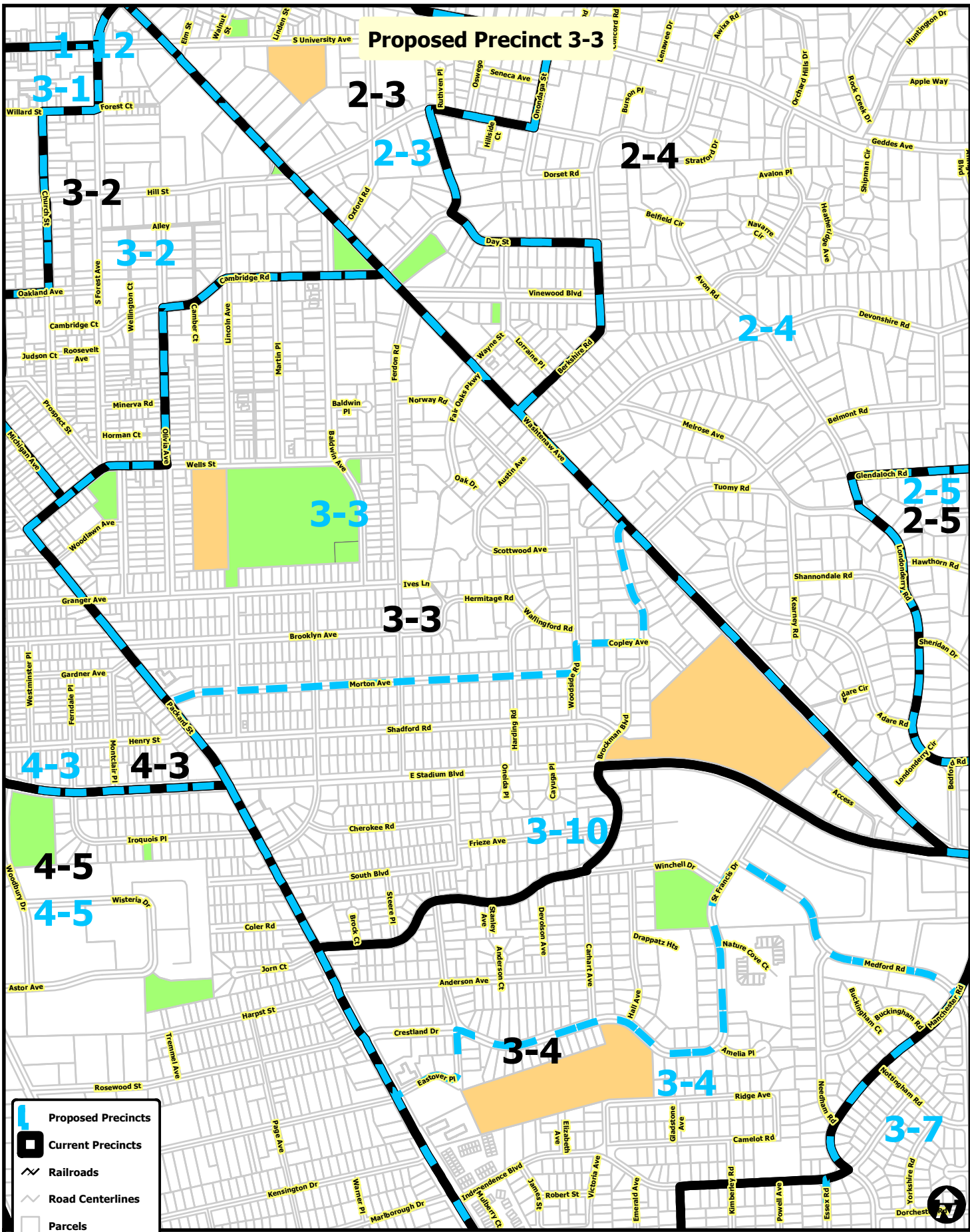









Proposed Precinct 3-3



-  Proposed Precincts
-  Current Precincts
-  Railroads
-  Road Centerlines
-  Parcels
-  Parks
-  Schools



Map date 11/21/2017
 Any aerial imagery is circa 2015 unless otherwise noted
 Terms of use: www.a2gov.org/terms