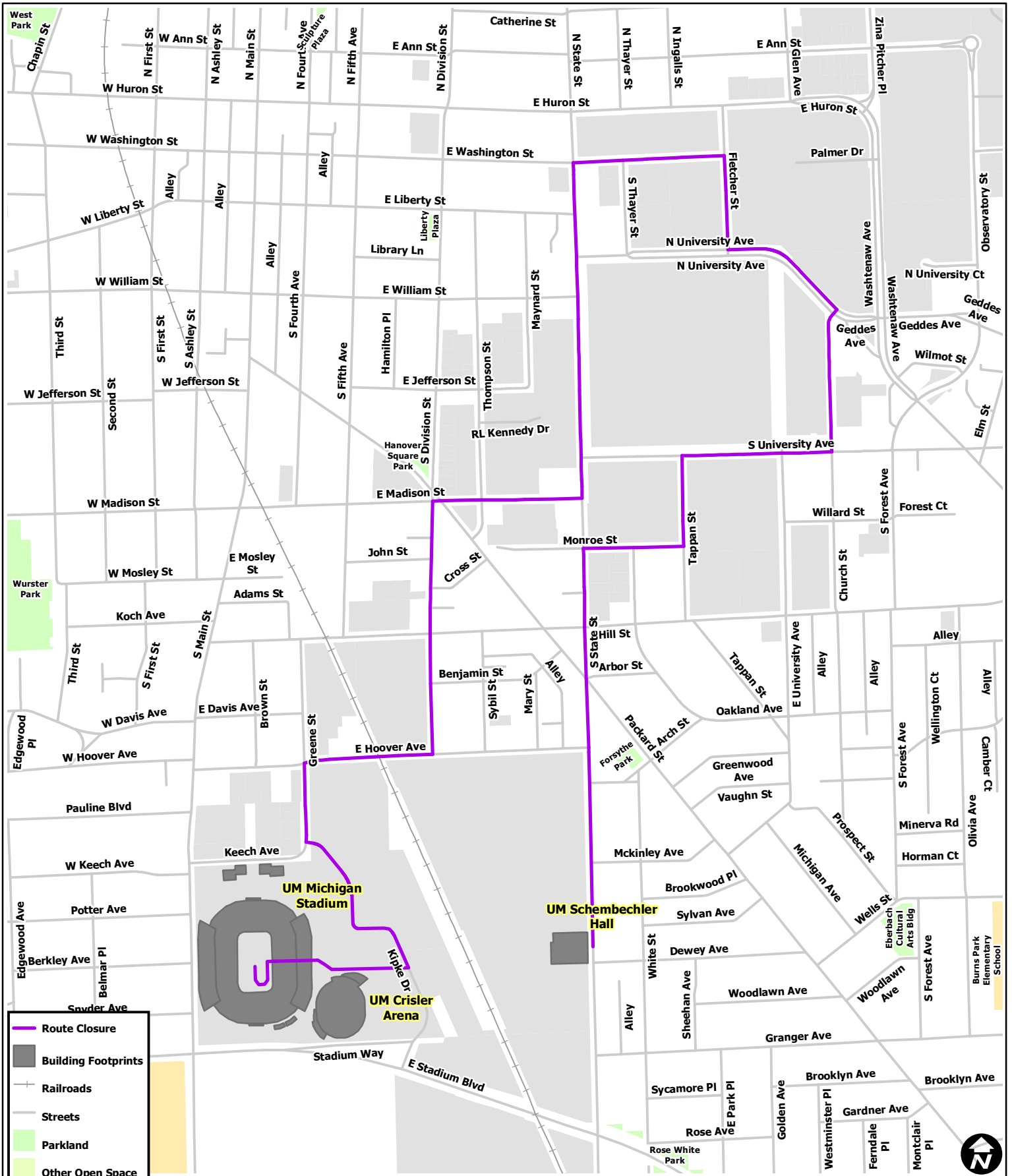











Trail to the Victors 5K



-  Route Closure
-  Building Footprints
-  Railroads
-  Streets
-  Parkland
-  Other Open Space
-  AAPS Schools
-  University Land
-  Huron River



Any aerial imagery is circa 2018 unless otherwise noted
 Terms of use: www.a2gov.org/terms

